



Time
to talk
**Spatial
Data**

WESTERN CAPE SPATIAL INFORMATION FORUM

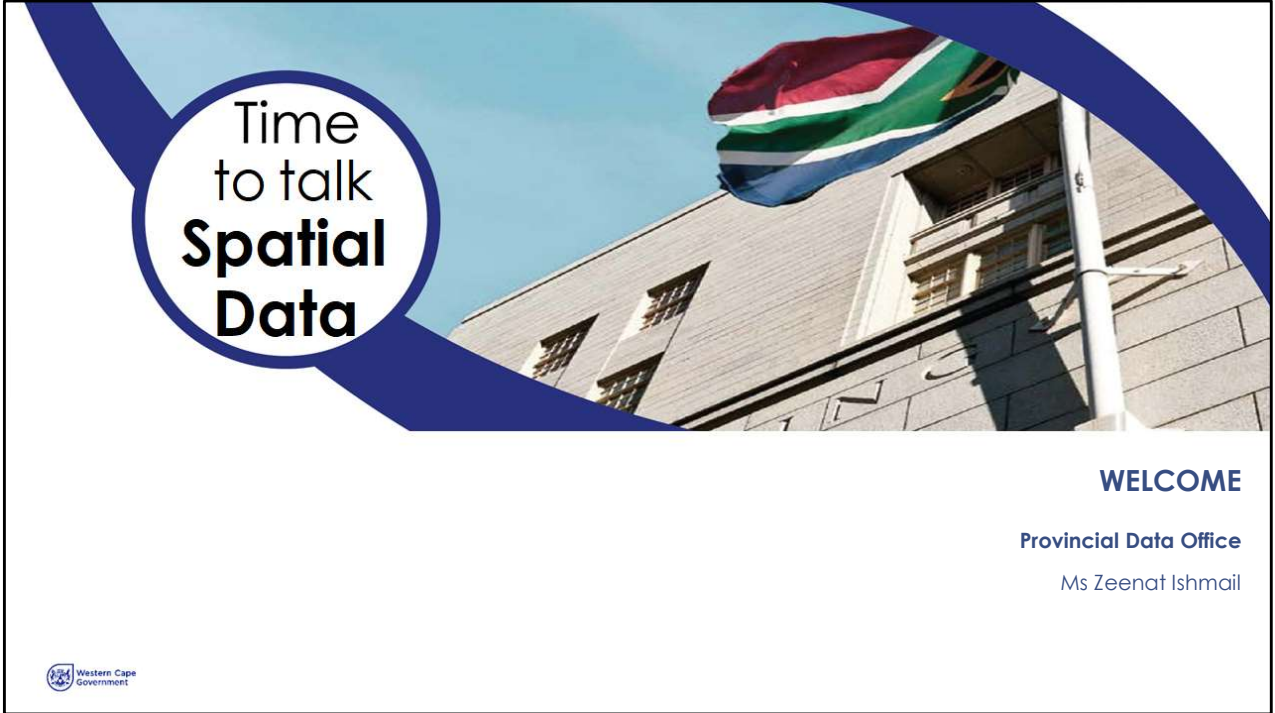
Western Cape Government

Jacques du Preez
Nabeel Rylands

22 June 2023



- **Welcome**
- **Forum Update** (Terms of Reference and Coordinating Structures)
- **Interactive Session: Provincial Focus**
- **Interactive Session: Local Focus**
- **Interactive Session: National Focus**
- **Questions & Comments**
- **Way Forward and Closing**



Time
to talk
**Spatial
Data**

WELCOME

Provincial Data Office

Ms Zeenat Ishmail





Time
to talk
**Spatial
Data**

FORUM UPDATE

Jacques du Preez



The Terms of Reference were amended to accommodate the new contexts from the CSI and DCOG

- **Changes**
 - **Rationale** – updated the Committee for Spatial Information (CSI) context and added the Department of Cooperative Governance (DCOG) and Joint Districts and Metro Approach (JDMA) contexts
 - **Chairperson and Secretariat** – chairmanship and secretariat duties to be shared by Department of the Premier (DOTP) and Department of Local Government (DLG) Reporting to and from CSI and DCOG respectively
 - **Meeting schedule** – 4 per year, of which 2 are virtual
- **Purpose**
 - Promote the sharing of spatial information
 - Platform for the support of district- and local municipalities with spatial information and skills development, as well as spatial data governance maturity in the Province
 - Develop a Provincial Spatial Information Strategy
 - Assist government employees with the process of registration as GIS practitioners
 - Contribute towards Continuing Professional Development of GIS practitioners
- **Membership** – organs of state and related institutions, as well as academic institutions in the Western Cape
- **Committee** – Western Cape Government (WCG), City of Cape Town (CoCT), and the Department of Agriculture, Land Reform, and Rural Development (DALRRD)

CSI – Committee for Spatial Information

DCOG – Department of Cooperative Governance

JDMA – Joint Districts and Metro Approach

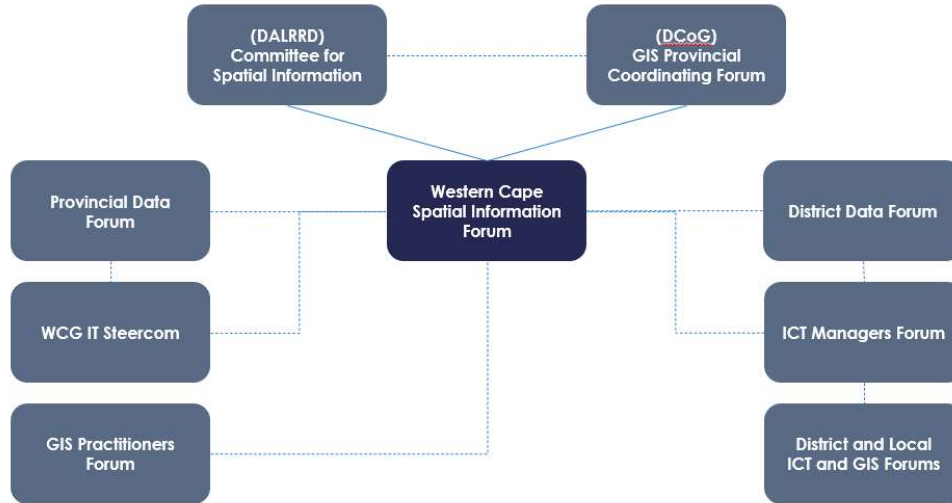
Western Cape Government (WCG)

- DOTP – Department of the Premier
- DLG – Department of Local Government
- DEA&DP – Department of Environmental Affairs and Development Planning
- DoA – Department of Agriculture

Department of Agriculture, Land Reform, and Rural Development

- SPLUM – Spatial Planning and Land Use Management (
- NGI – National Geo-Information

CoCT – City of Cape Town




IT – Information Technology
ICT – Information and Communication Technologies
GIS – Geographic Information Systems

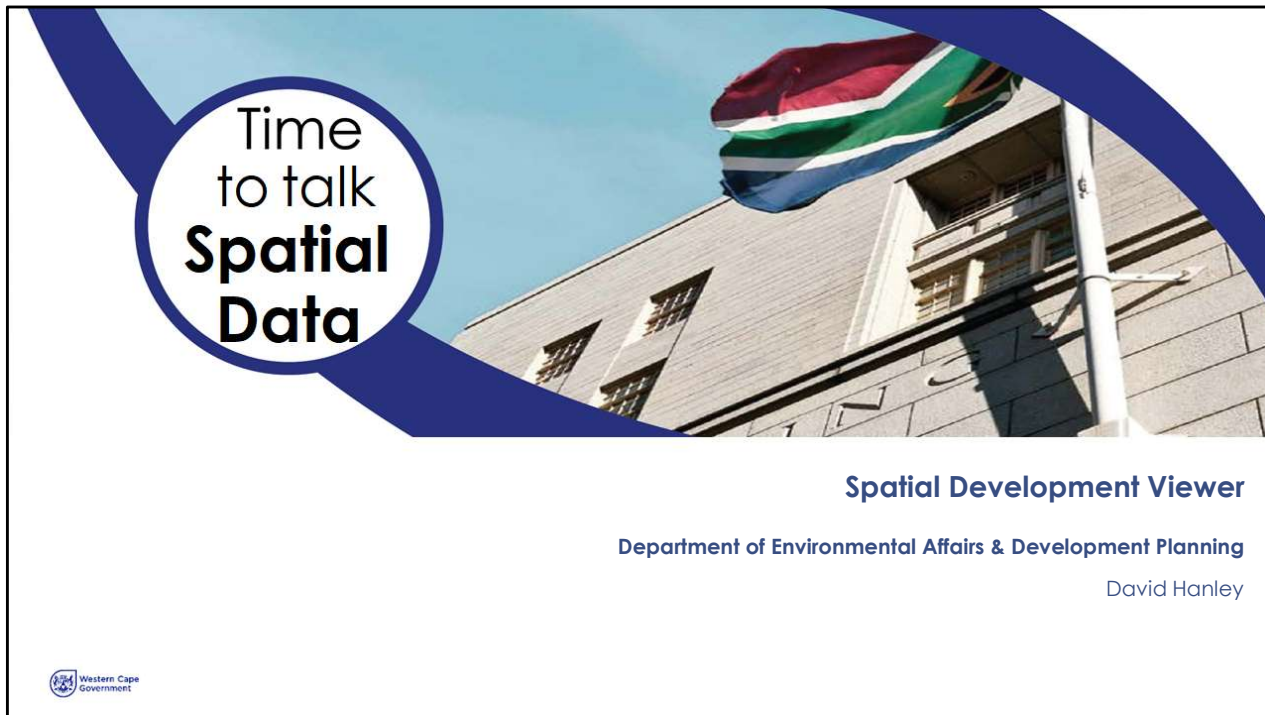
Time
to talk
**Spatial
Data**

INTERACTIVE SESSION: PROVINCIAL FOCUS

Jacques du Preez

 Western Cape
Government

ZI



ZI

- **Agriculture**
- **Cultural Affairs and Sport**
- **Economic Development and Tourism**
- **Education**
- **Environmental Affairs and Development Planning**
- **Health and Wellness**
- **Infrastructure**
 - Human Settlements
 - Roads
- **Local Government**
- **Mobility**
- **Police Oversight and Community Safety**
- **Premier**
- **Provincial Treasury**
- **Social Development**

Department of Transport and Public Works and Department of Human Settlements have morphed into two new departments...

- Department of Infrastructure (<https://www.westerncape.gov.za/tpw/department-of-infrastructure>)
- WC Mobility Department (<https://www.westerncape.gov.za/tpw/>)

Infrastructure includes public works infrastructure, transport infrastructure, human settlements, and community-based programmes/ Expanded Public Works Programme (EPWP)

Mobility includes Government Traffic, Public Transport, Licensing, Permits, and Registration

- Agriculture
- Cultural Affairs and Sport
- Economic Development and Tourism
- Education
- Environmental Affairs and Development Planning
- Health and Wellness
- Infrastructure
 - Human Settlements
 - Roads
- Local Government
- Mobility
- Police Oversight and Community Safety
- Premier –
 - Open Data Policy approved in April and Portal is live – to be advocated
 - ArcGIS Enterprise and Infrastructure in process of being updated
- Provincial Treasury
- Social Development



Time
to talk
**Spatial
Data**

INTERACTIVE SESSION: LOCAL FOCUS

Nabeel Rylands

 Western Cape Government

Provincial Data Forum

ZI



Interactive Session: Local Focus

Better Data and Evidence
Better Decisions
Known to all

- **Garden Route DM (Salman Damons)**
- **Garden Route DM Health**
- **George LM GIS**



Time
to talk
**Spatial
Data**

INTERACTIVE SESSION: NATIONAL FOCUS

 Western Cape
Government

Provincial Data Forum

ZI

Time
to talk
**Spatial
Data**

FEEDBACK: COMMITTEE FOR SPATIAL INFORMATION

Department of Agriculture, Land Reform, and Rural Development
Morena Letsosa (Deputy Chair: CSI)

Western Cape Government

Provincial Data Forum

ZI

INAUGURAL MEETING OF THE COMMITTEE FOR SPATIAL INFORMATION
 STATUTORY COMMITTEE ESTABLISHED IN TERMS OF SECTION 5 OF THE SPATIAL DATA INFRASTRUCTURE ACT (ACT NO. 54 OF 2003)

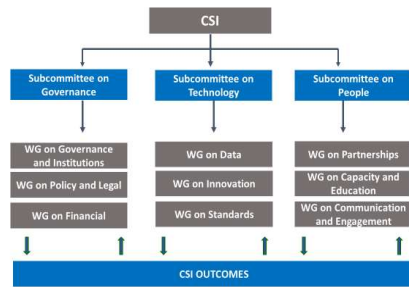


STATUTORY COMMITTEE ESTABLISHED IN TERMS OF SECTION 5 OF THE SPATIAL DATA INFRASTRUCTURE ACT (ACT NO. 54 OF 2003)

STRATEGY (2022-2024)

Date: 23 May 2022
 Time: 12:30-14:00
 Venue: Virtual Platform

Some of CSI Key Resolutions



- Adoption of the Integrated Geospatial Information Framework (IGIF)
- Concluded the report on the Integration of the **marine and coastal** spheres in the SASDI
- Reopen call for nomination for subcommittees to consider experts from the marine and coastal spheres.
Nomination Open Now
- Considered the **Metadata Assessment** conducted at national departments
- CSI to be part of the **9th Session of the UN-GGIM** to be held in Cape Town parallel to the ICC2023.
- CSI working **Ministerial task** – evaluate



31ST INTERNATIONAL
CARTOGRAPHIC CONFERENCE
13-18 AUGUST 2023 | CAPE TOWN | SOUTH AFRICA
SMART CARTOGRAPHY FOR SUSTAINABLE DEVELOPMENT

SPONSORSHIP & EXHIBITION PROSPECTUS



Meet me in Cape Town!



Register now at www.icc2023.org

JOIN US FOR AN UNFORGETTABLE GALA DINNER EXPERIENCE

LIMITED SEATS AVAILABLE - BOOK TODAY!



www.icc2023.org



Time
to talk
**Spatial
Data**

FEEDBACK: GIS PROVINCIAL COORDINATING FORUM


Department of Cooperative Governance

Angie Ngwenya




Provincial Data Forum

ZI



Time
to talk
**Spatial
Data**

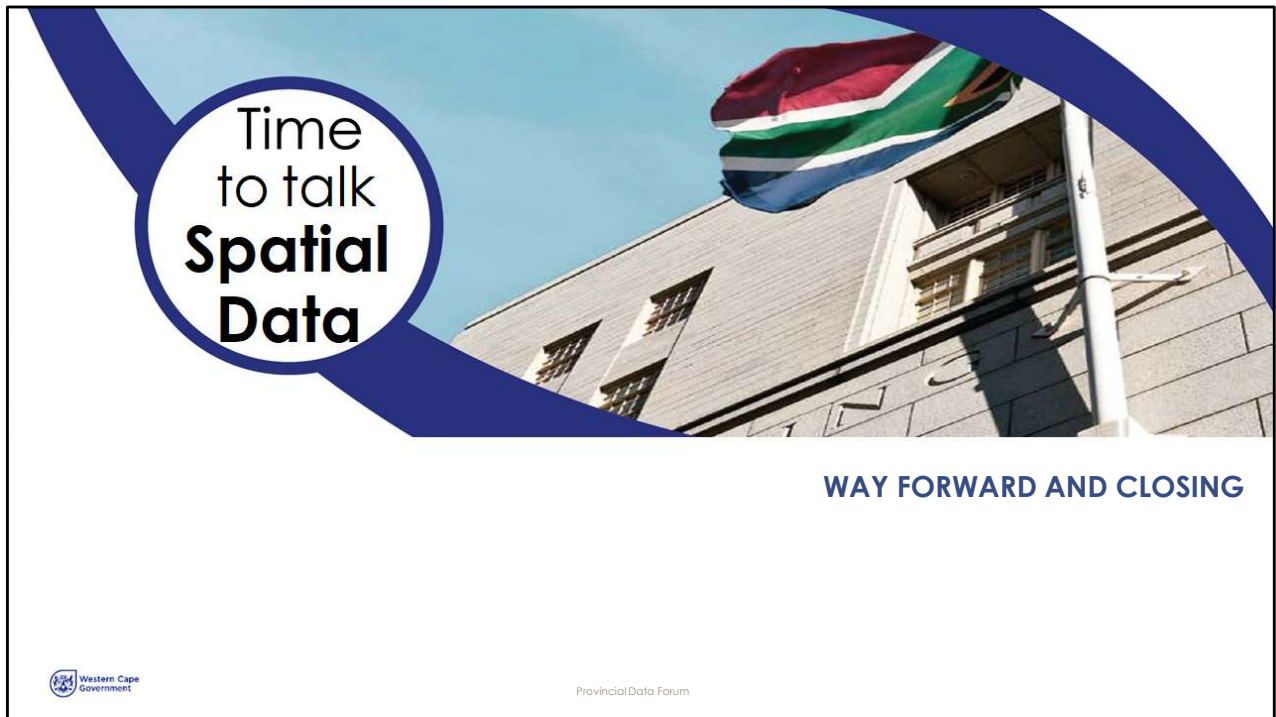
QUESTIONS & COMMENTS

 Western Cape
Government

Provincial Data Forum

ZI

- XXX



Future Dates:

Q1 – 22 Jun virtual

Q2 – 31 Aug in person at Kromme Rhee (provisional)

Q3 – 30 Nov virtual

Q4 – 29 Feb in person at TBC